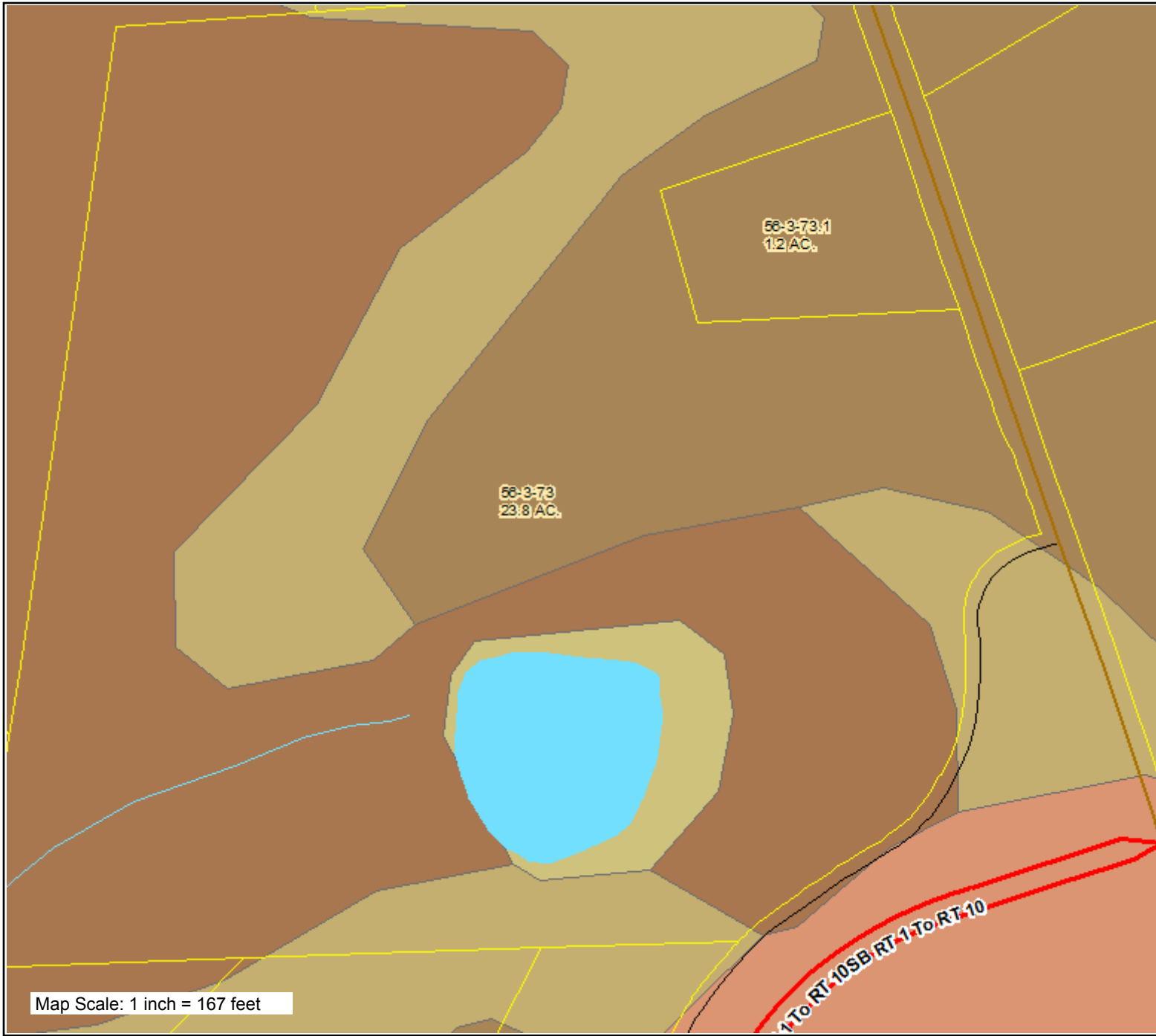


Map













Map Scale: 1 inch = 167 feet

COUNTY OF CHESTER

PENNSYLVANIA



-  Township Parcels
-  Borough Parcels
- Major Roads**
 -  Interstate
 -  US Rt
 -  State Rt
- Roads & Ramps**
 -  Local Road
 -  Railroad Lines
-  Rivers & Streams
-  Lakes
- Soils**
 -  Soil

Map Created:

Tuesday, June 2, 2015



County of Chester

Beiler-Campbell Comm

Limitations of Liability and Use:

County of Chester, Pennsylvania makes no claims to the completeness, accuracy, or content of any data contained herein, and makes no representation of any kind, including, but not limited to, the warranties of merchantability or fitness for a particular use, nor are any such warranties to be implied or inferred with respect to the information or data furnished herein. For information on data sources visit the GIS Services page listed at www.chesco.org/gis.